


Town of Byron

Fond du Lac County, Wisconsin







Farmland Preservation Zoning Map

April 6, 2011





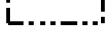



Legend

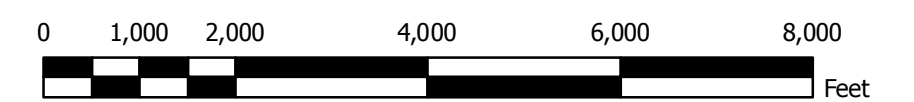
Zoning Districts

-  Farmland Preservation
-  General Agricultural
-  Residential
-  Multiple-Family Residential
-  Business
-  Industrial

Natural Features

-  Waterways
-  Open Water
-  Right of Way
-  Parcel Boundaries
-  Section Line
-  Corporate Limits

Scale 1" = 2000'



The base map was created by the Fond du Lac County Planning Department who assumes no liability for the accuracy of this data or any use or misuse of its content are the responsibility of the user.

Martenson & Eisele, Inc.



1377 Midway Road
 Menasha, WI 54952
 www.martenson-eisele.com
 info@martenson-eisele.com
 920.731.0381 1.800.236.0381
 pncrgis337126Afp.mxd_April 6, 2011

Planning
 Environmental
 Surveying
 Engineering
 Architecture

